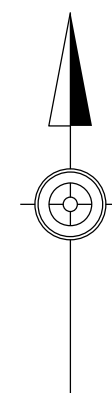
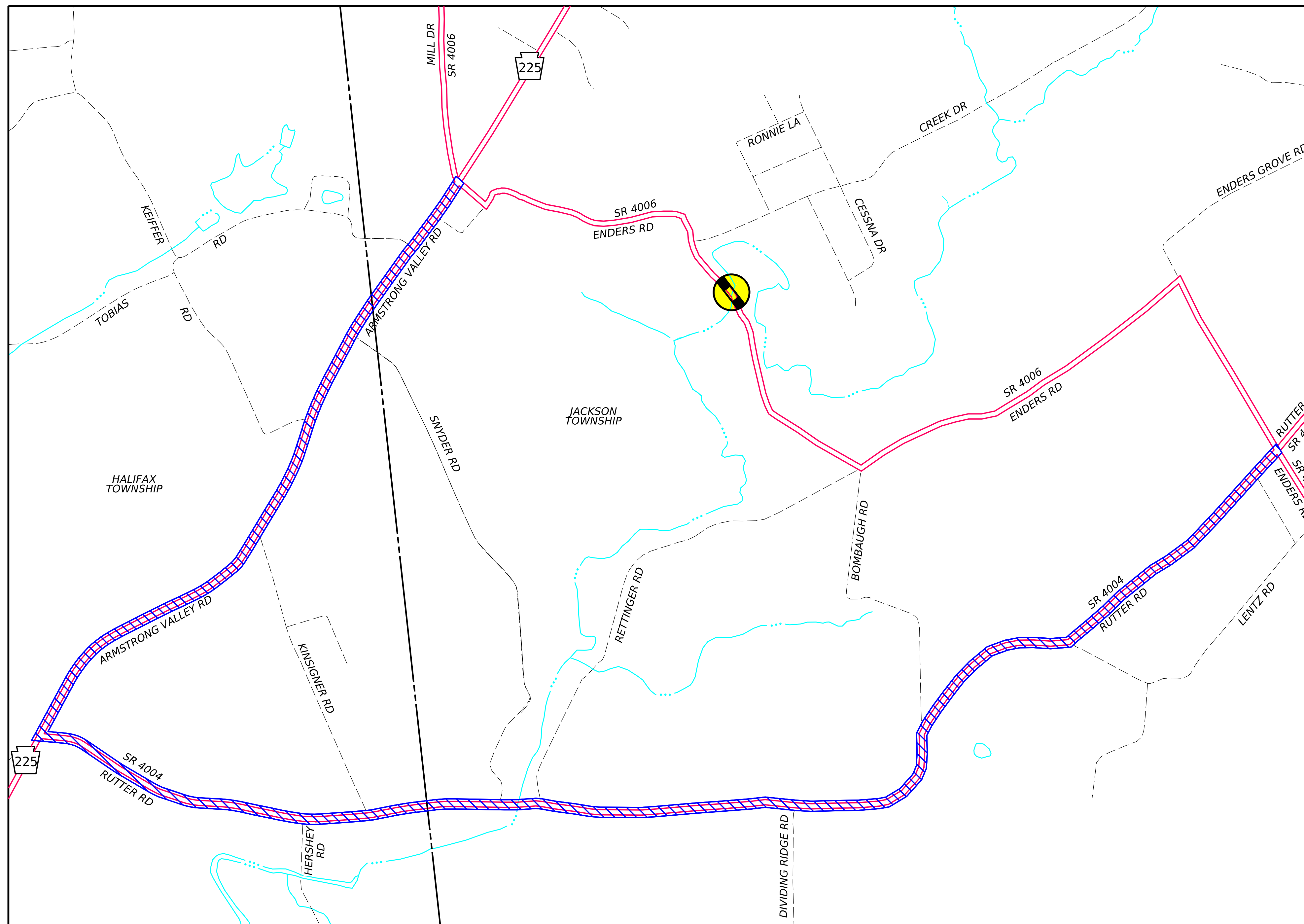


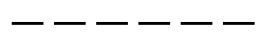


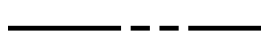


PLOTTED: 6-NOV-2024 14:36


DISTRICT	COUNTY	ROUTE	SECTION	SHEET
8-0	DAUPHIN	4006	011	1 OF 1
JACKSON TOWNSHIP				
REV NO	REVISIONS	DATE	BY	APPD



LEGEND

-  PROJECT LOCATION
-  SR 4006 STATE ROAD
-  TOWNSHIP ROAD
-  VEHICLE DETOUR (LENGTH = 4.8 MI)
-  STREAM
-  MUNICIPAL BOUNDARY

DETOUR MAP SCALE



ANTICIPATED CONSTRUCTION 2026

PRELIMINARY PLAN

SR 4006, SEC 011
ENDERS ROAD OVER
ARMSTRONG CREEK
JACKSON TOWNSHIP
DAUPHIN COUNTY

