

OPERATOR: FORDAT
 FILE NAME: pw://cdmsmith-az02-pw.bentley.com/pw_ext/Documents/118912/28172/10 Transportation/02 Engineering Services/01 Roadway/2- SR 0075 (Fort Loudon Rd)/10 BIM_CADD/01 Working/14 Presentations/SR0995_PublicRoadwayPlan.dgn
 PLOTTED: 24-OCT-2024 11:11

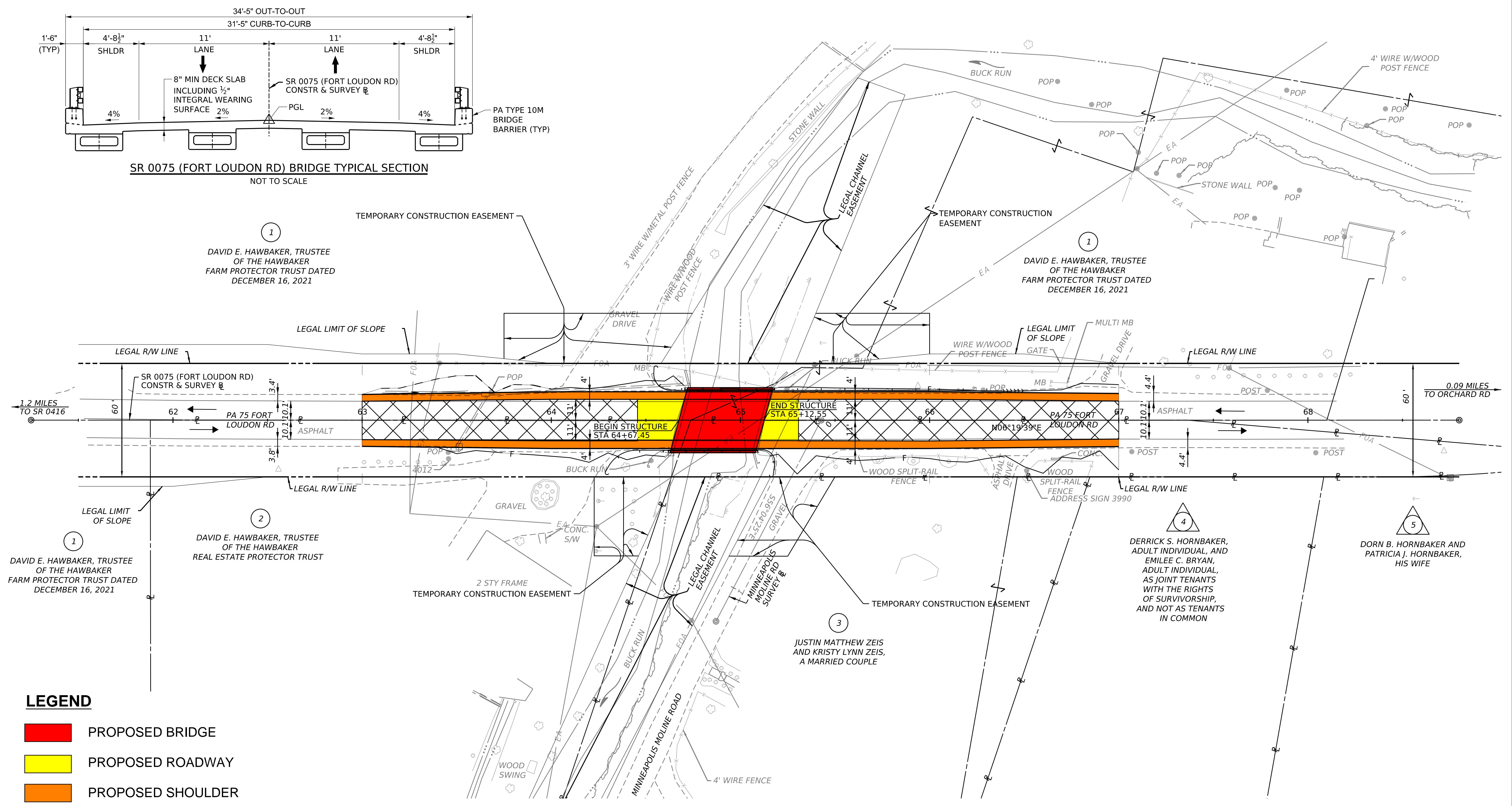
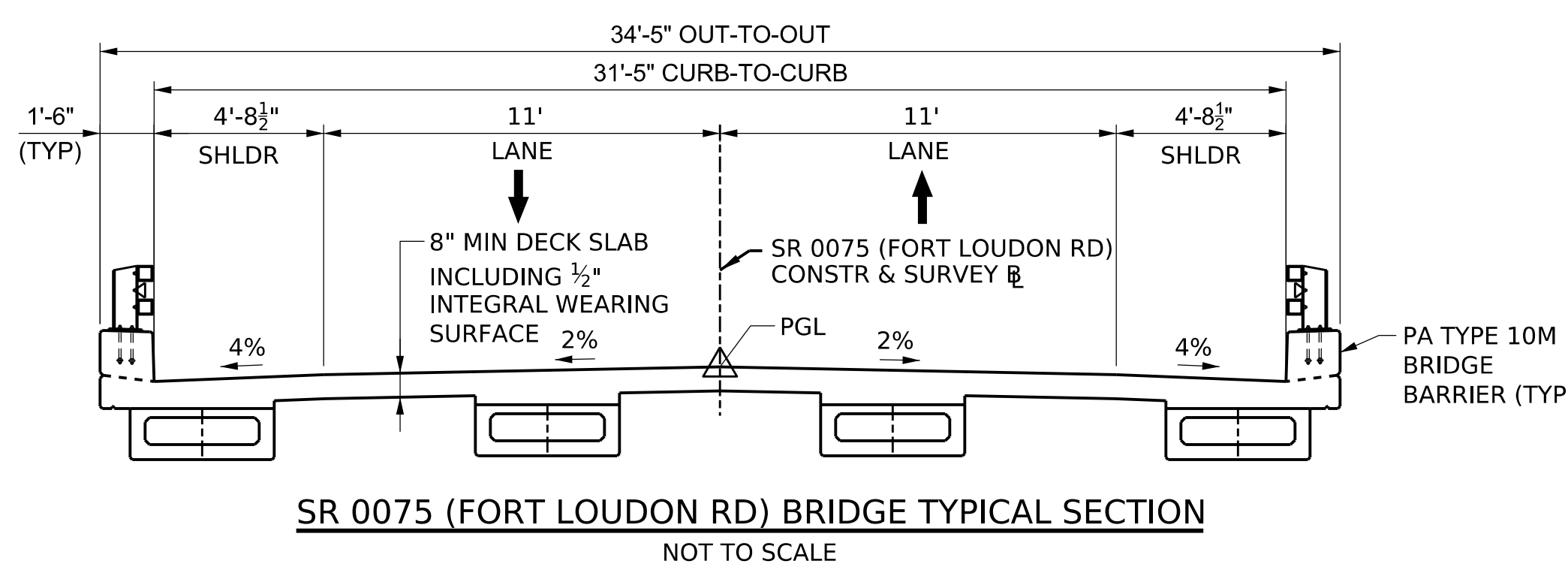
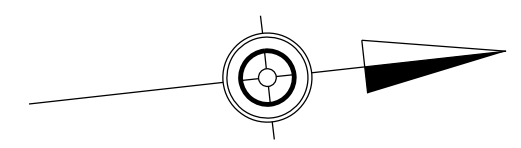
SR 0075 PROPOSED STRUCTURE DATA	
TYPE	PRESTRESS SPREAD BOX BEAM
CLEAR SPAN	42'-0"
UNDERCLEARANCE	7'-1"
ROADWAY WIDTH	31'-5" CURB-TO-CURB, 34'-5" OUT-TO-OUT

SR 0075 EXISTING STRUCTURE DATA	
TYPE	PRESTRESS ADJACENT BOX BEAM
CLEAR SPAN	42'-0"
UNDERCLEARANCE	7'-1"
ROADWAY WIDTH	31'-5" CURB-TO-CURB, 33'-5" OUT-TO-OUT

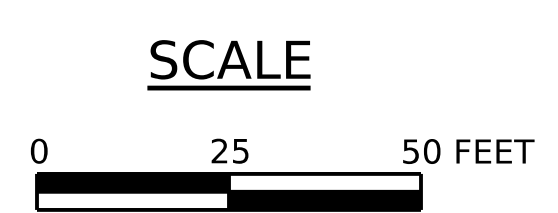


DISTRICT	COUNTY	ROUTE	SECTION	SHEET
8-0	FRANKLIN	0075	013	6 OF

PETERS TOWNSHIP				
REV NO	REVISIONS	DATE	BY	APPD



- LEGEND**
- PROPOSED BRIDGE
 - PROPOSED ROADWAY
 - PROPOSED SHOULDER
 - MILL AND OVERLAY
 - TRAFFIC FLOW



SR 0075 (FORT LOUDON RD)
PRELIMINARY ROADWAY PLAN VIEW