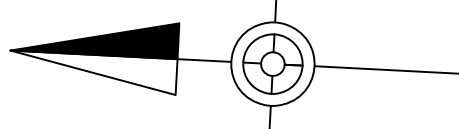
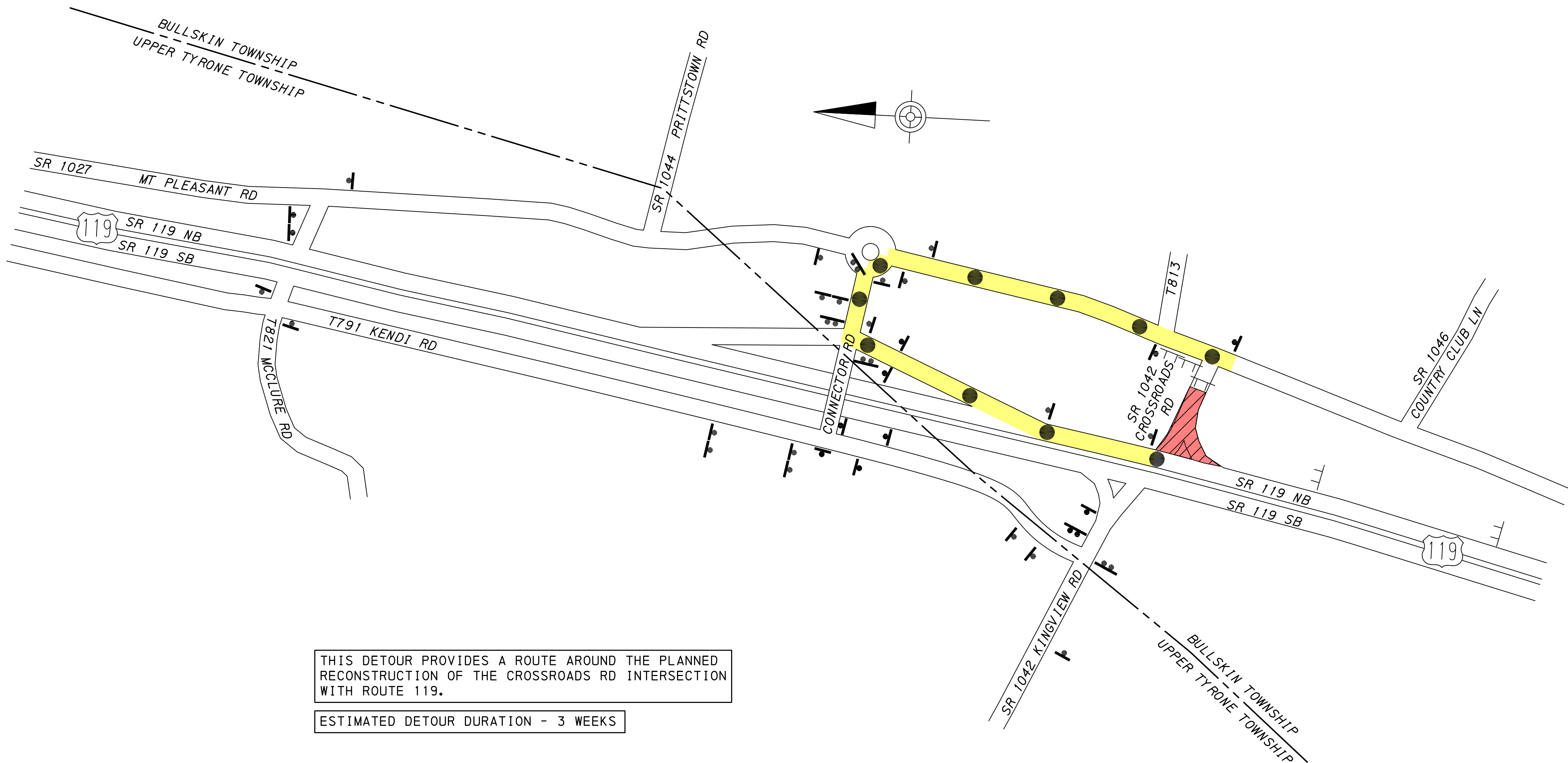


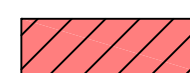
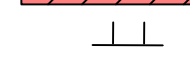

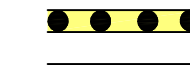

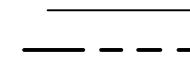

File name: I:\Roadway\DIST-12\SR0119\20K (McClure Rd)\Public Meeting_2024\0119-20K TCP Detours.dwg, Nov 14, 2024-1:15pm, mmeese



THIS DETOUR PROVIDES A ROUTE AROUND THE PLANNED RECONSTRUCTION OF THE CROSSROADS RD INTERSECTION WITH ROUTE 119.

ESTIMATED DETOUR DURATION - 3 WEEKS

LEGEND

-  WORK AREA
-  SIGN ON TYPE III BARRICADE
-  POST MOUNTED SIGN
-  DETOUR ROUTE
-  STATE ROAD
-  TOWNSHIP ROAD
-  TOWNSHIP/BOROUGH LINE



**PHASE 1F DETOUR
SR 1042 (CROSSROADS RD)**

